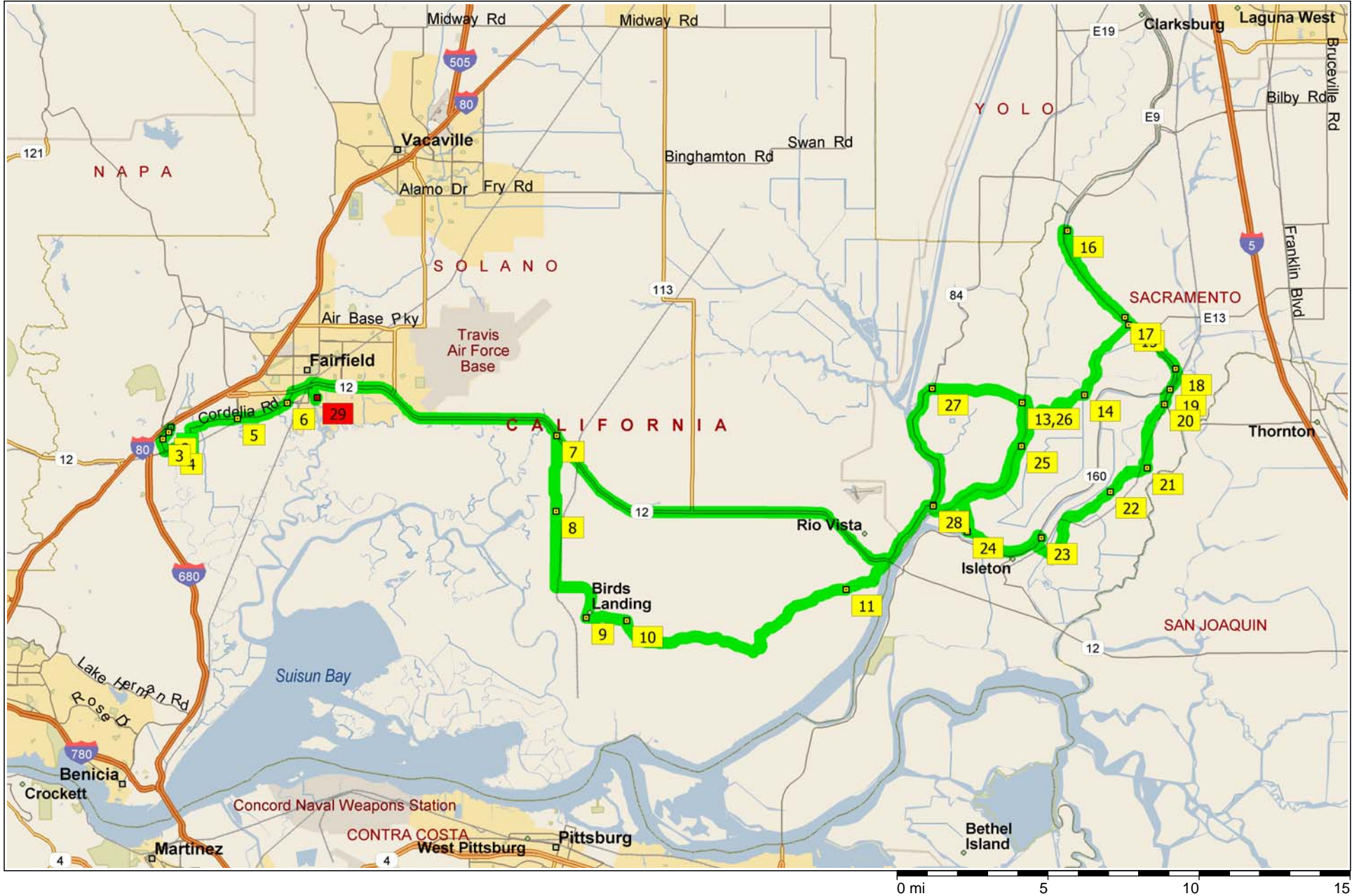
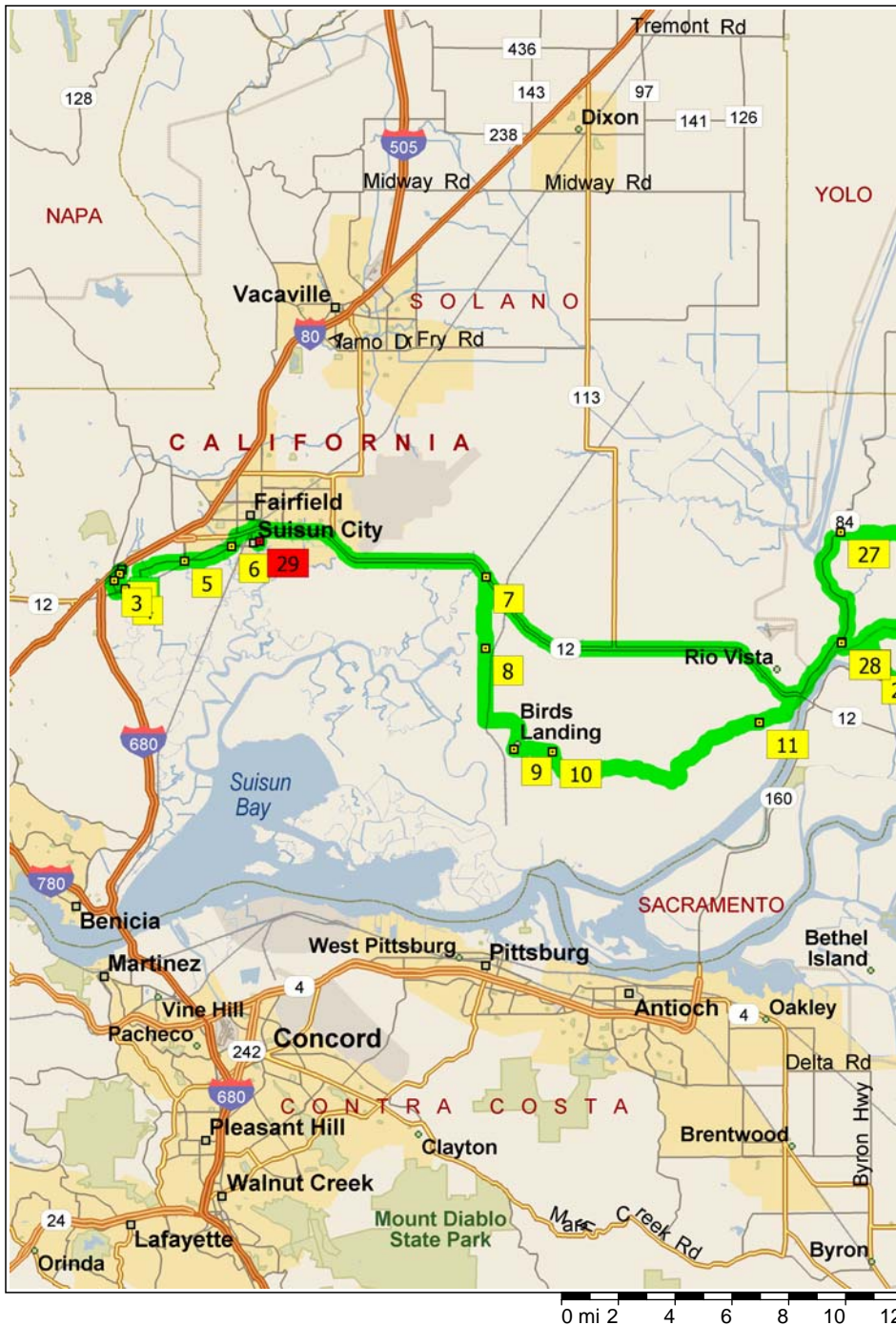


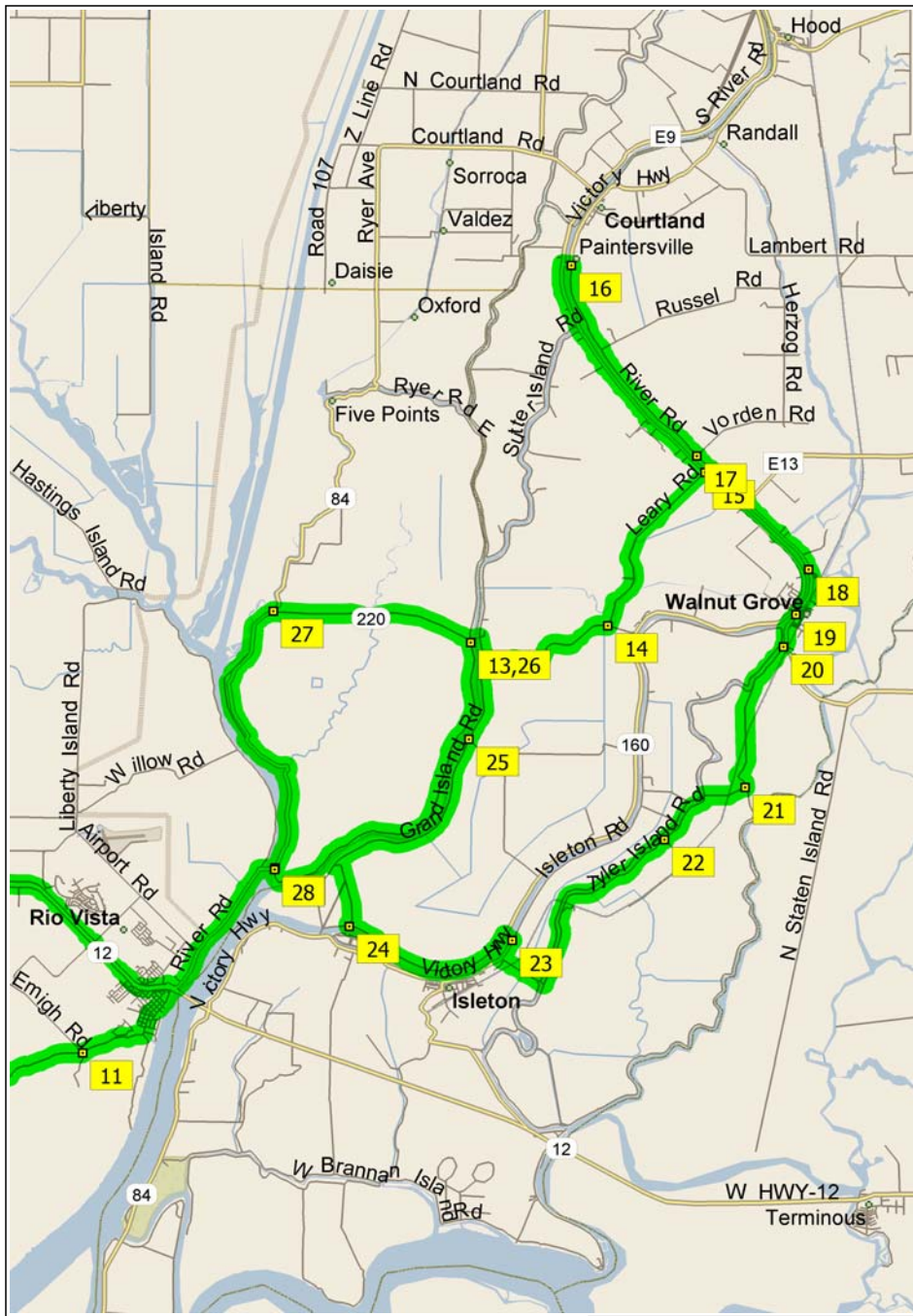
Suisun -Sacramento Delta

110.0 miles; 5 hours, 40 minutes





10:20 AM	0.0 mi	1 Depart 4300 Central PI, Suisun City, CA 94585 on Central PI (South-West) for 0.2 mi
10:20 AM	0.2 mi	2 At Central PI & Lookout Hill Rd, Suisun City, CA 94585, stay on Central PI (South) for 164 yds
10:21 AM	0.3 mi	Turn LEFT (South) onto Pittman Rd for 0.2 mi
10:21 AM	0.5 mi	3 At Link Rd & Pittman Rd, Suisun City, CA 94585, stay on Pittman Rd (South-West) for 0.4 mi
10:22 AM	1.0 mi	Turn LEFT (East) onto Cordelia Rd for 0.4 mi
10:23 AM	1.3 mi	4 At Gordon Cir & Cordelia Rd, Suisun City, CA 94585, stay on Cordelia Rd (East) for 2.7 mi
10:27 AM	4.0 mi	5 At Cordelia Rd & Chadbourne Rd, Suisun City, CA 94585, stay on Cordelia Rd (East) for 1.8 mi
10:31 AM	5.8 mi	6 At Cordelia Rd & Cordelia St, Suisun City, CA 94585, bear LEFT (North) onto S Pennsylvania Ave for 0.4 mi
10:33 AM	6.2 mi	Turn RIGHT (East) onto SR-12 for 9.5 mi
10:46 AM	15.7 mi	7 At Rio Vista Rd & Shilo Rd, Suisun City, CA 94585, turn RIGHT (South-West) onto Shilo Rd [Shiloh Rd] for 2.5 mi
10:51 AM	18.2 mi	8 At Shilo Rd & Little Honker Bay Rd, Suisun City, CA 94585, stay on Shilo Rd [Shiloh Rd] (South) for 3.8 mi
10:59 AM	22.0 mi	Road name changes to Collinsville Rd for 0.8 mi
11:01 AM	22.8 mi	9 At Collinsville Rd & Birds Landing Rd, Rio Vista, CA 94571, turn LEFT (East) onto Birds Landing Rd for 1.4 mi
11:04 AM	24.2 mi	10 At Birds Landing Rd & Montezuma Hills Rd, Rio Vista, CA 94571, turn RIGHT (South) onto Montezuma Hills Rd for 4.8 mi
11:13 AM	29.0 mi	Turn LEFT to stay on Montezuma Hills Rd for 4.2 mi
11:22 AM	33.2 mi	11 At Montezuma Hills Rd & Emigh Rd, Rio Vista, CA 94571, stay on Montezuma Hills Rd (East) for 1.0 mi
11:24 AM	34.1 mi	Road name changes to S 2nd St for 0.5 mi
11:26 AM	34.6 mi	Turn RIGHT (South-East) onto Main St, then immediately turn LEFT (North-East) onto N Front St for 0.3 mi

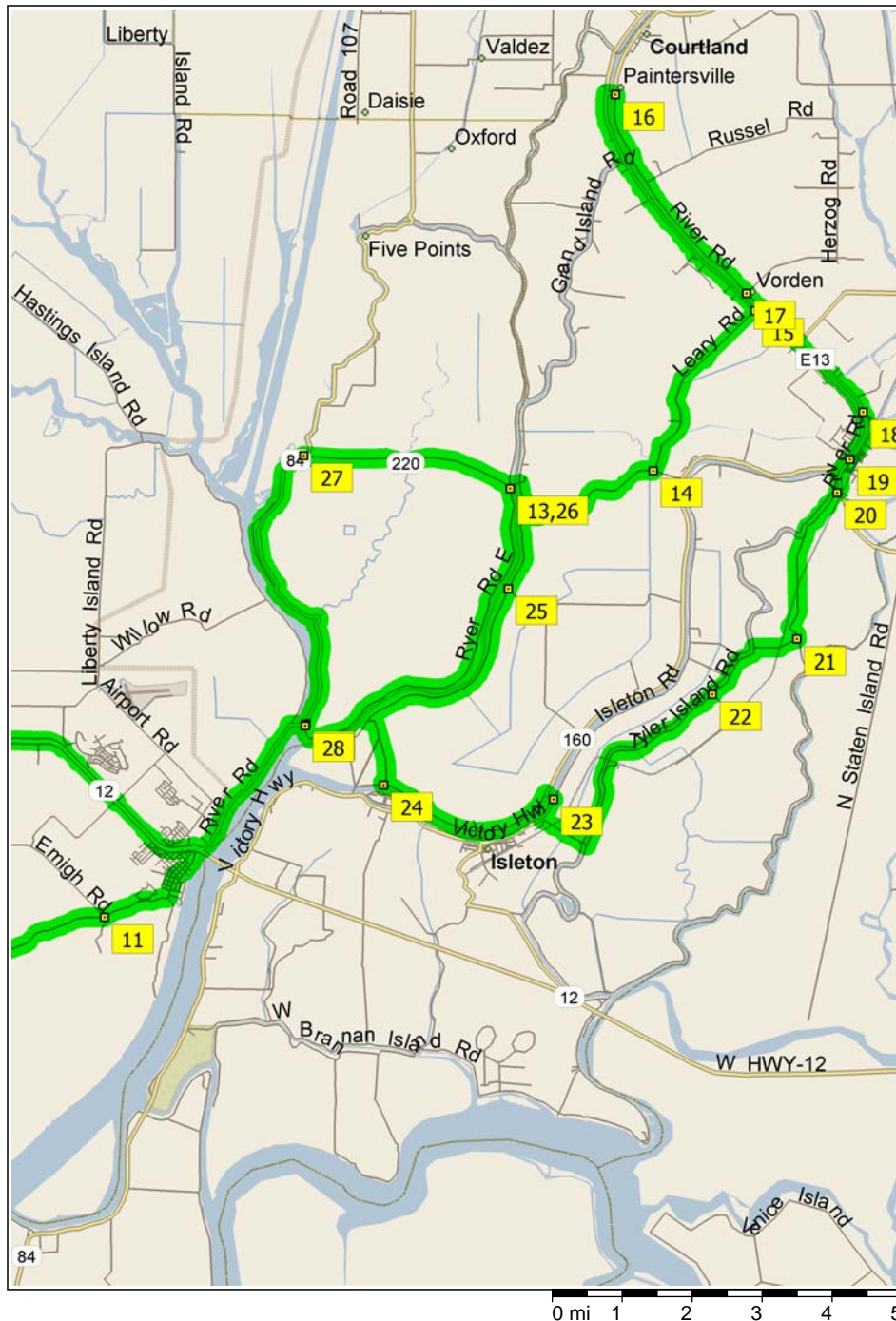


0 mi 1 2 3 4 5

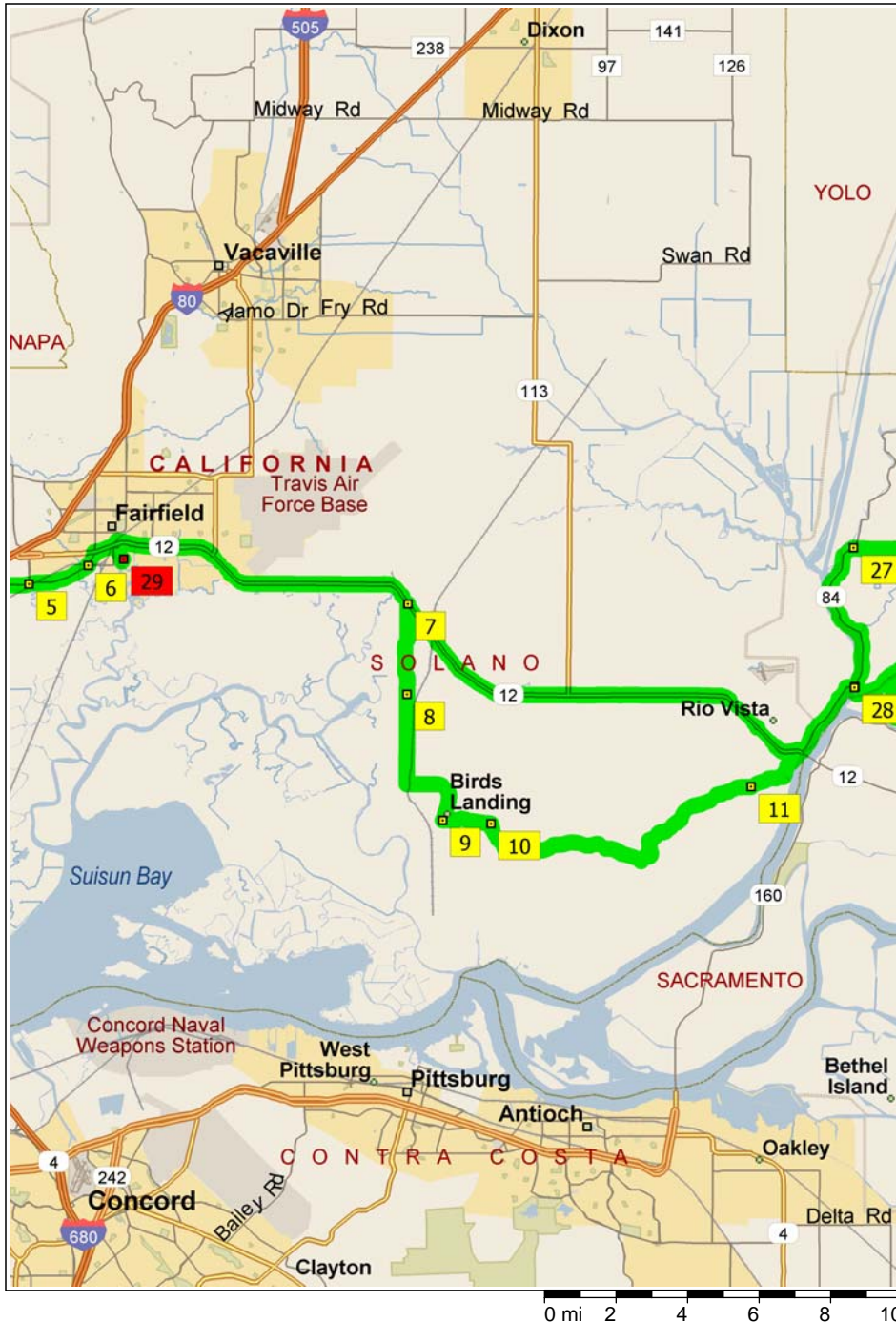
Copyright © 1988-2003 Microsoft Corp. and/or its suppliers. All rights reserved. <http://www.microsoft.com/mappoint>

© Copyright 2002 by Geographic Data Technology, Inc. All rights reserved. © 2002 Navigation Technologies. All rights reserved. This data includes information taken with permission from Canadian authorities © 1991-2002 Government of Canada (Statistics Canada and/or Geomatics Canada), all rights reserved.

- 11:27 AM 35.0 mi Turn RIGHT to stay on N Front St for 0.1 mi
- 11:27 AM 35.1 mi Turn RIGHT (East) onto SR-84 [River Rd] for 2.3 mi
- 11:31 AM 37.3 mi Bear RIGHT (East) onto SR-84 for 0.2 mi
- 11:32 AM 37.6 mi **12** Arrive SR-84 & Ryer Rd E, Walnut Grove, CA 95690
- 11:47 AM 37.6 mi Depart SR-84 & Ryer Rd E, Walnut Grove, CA 95690 on Ryer Rd E (South) for 5.7 mi
- 11:58 AM 43.2 mi **13** Arrive SR-220 & Ryer Rd E, Walnut Grove, CA 95690
- 12:13 PM 43.2 mi Depart SR-220 & Ryer Rd E, Walnut Grove, CA 95690 on Ryer Rd E (North) for 87 yds
- 12:14 PM 43.3 mi *Check timetable* Take Howard Landing (East)
- 12:15 PM 43.3 mi Take Grand Island Rd (South) for 0.5 mi
- 12:16 PM 43.8 mi Turn LEFT (East) onto SR-220 for 2.2 mi
- 12:21 PM 46.0 mi **14** At SR-220 & Leary Rd, Walnut Grove, CA 95690, turn LEFT (North) onto Leary Rd for 2.9 mi
- 12:26 PM 49.0 mi **15** At Leary Rd & Victory Hwy, Walnut Grove, CA 95690, turn LEFT (North-West) onto SR-160 [Victory Hwy] for 3.9 mi
- 12:33 PM 52.9 mi Turn RIGHT to stay on SR-160 [Victory Hwy] for 0.1 mi
- 12:33 PM 53.0 mi **16** At 12256 SR-160, Courtland, CA 95615, turn RIGHT (South) onto River Rd [River] for 3.6 mi
- 12:40 PM 56.6 mi **17** At River Rd & Vorden Rd, Courtland, CA 95615, stay on River Rd [River] (South-East) for 1.0 mi
- 12:43 PM 57.6 mi Keep STRAIGHT onto CR-E13 [River Rd] for 1.4 mi
- 12:45 PM 59.0 mi **18** At Boathouse Marina at Locke [13900 River Rd, Walnut Grove, CA 95690, Tel: (707) 374-6970], stay on CR-E13 [River Rd] (South) for 0.7 mi
- 12:47 PM 59.7 mi **19** Arrive River Rd & Bridge St, Walnut Grove, CA 95690
- 2:00 PM 59.7 mi Depart River Rd & Bridge St, Walnut Grove, CA 95690 on CR-E13 [River Rd] (South-West) for 0.5 mi
- 2:01 PM 60.3 mi **20** At River Rd & Race Track Rd, Walnut Grove, CA 95690, road name changes to Race Track Rd [RC Track Rd] for 2.4 mi



2:05 PM	62.7 mi	21	At Race Track Rd & Tyler Island Rd, Isleton, CA 95641, turn RIGHT (West) onto Tyler Island Rd for 1.6 mi
2:09 PM	64.3 mi	22	At Tyler Island Rd & Brunk Rd, Isleton, CA 95641, stay on Tyler Island Rd (West) for 3.2 mi
2:15 PM	67.4 mi		Turn RIGHT (West) onto (W) Tyler Island Bridge Rd [Tyler Island Bridge Rd] for 0.7 mi
2:18 PM	68.1 mi		Keep STRAIGHT onto Tyler Island Bridge Rd [W Tyler Island Bridge Rd] for 87 yds
2:19 PM	68.2 mi		Turn RIGHT (North-East) onto SR-160 [Victory Hwy] for 0.3 mi
2:19 PM	68.5 mi	23	At Isleton Rd & Victory Hwy, Isleton, CA 95641, stay on SR-160 [Victory Hwy] (West) for 0.1 mi
2:20 PM	68.7 mi		Turn LEFT (South-West) onto Grand Island Rd for 1.9 mi
2:25 PM	70.6 mi		Road name changes to Grand Island for 0.8 mi
2:26 PM	71.4 mi	24	At Grand Island Rd, Walnut Grove, CA 95690, turn RIGHT (North) onto Grand Island Rd for 1.1 mi
2:29 PM	72.5 mi		Turn RIGHT (North-East) onto Grand Island for 0.8 mi
2:31 PM	73.3 mi		Road name changes to Grand Island Rd for 2.3 mi
2:36 PM	75.6 mi	25	At Grand Island Rd & Walker Landing Rd, Walnut Grove, CA 95690, stay on Grand Island Rd (North) for 1.6 mi
2:39 PM	77.2 mi		*Check timetable* Take Howard Landing (West)
2:40 PM	77.2 mi		Take Ryer Rd E (South) for 87 yds
2:40 PM	77.3 mi	26	Arrive SR-220 & Ryer Rd E, Walnut Grove, CA 95690
2:55 PM	77.3 mi		Depart SR-220 & Ryer Rd E, Walnut Grove, CA 95690 on SR-220 (North) for 3.1 mi
3:02 PM	80.4 mi	27	At SR-84 & SR-220, Walnut Grove, CA 95690, turn LEFT (West) onto SR-84 for 4.7 mi
3:10 PM	85.1 mi	28	Arrive SR-84 & Ryer Rd E, Walnut Grove, CA 95690
3:25 PM	85.1 mi		Depart SR-84 & Ryer Rd E, Walnut Grove, CA 95690 on SR-84 (North-West) for 1.8 mi
3:28 PM	86.9 mi		Bear LEFT (South) onto SR-84 [River Rd] for 0.9 mi



- 3:30 PM 87.8 mi Bear RIGHT (West) onto SR-12 [Rio Vista Rd] for 21.0 mi
- 3:56 PM 108.8 mi Take Ramp (RIGHT) onto Main St for 0.6 mi towards Suisun City / Business Dist.
- 3:58 PM 109.4 mi Turn LEFT (East) onto Lotz Way for 0.1 mi
- 3:59 PM 109.5 mi Turn RIGHT (South) onto Civic Center Blvd for 0.5 mi
- 4:00 PM 109.9 mi Turn RIGHT (East) onto Local road(s) for 120 yds
- 4:00 PM 110.0 mi 29 Arrive Todd Park